

## 1. MONTHLY WORKS REPORT

The monthly works report for the period to Friday, 4 May 2018 is attached for information (**Attachment No. 1**).

### RECOMMENDATION

That the information be noted.

## 2. UPDATE ON NARROMINE LEVEE INVESTIGATIONS

### Introduction

The purpose of this report is to provide Council with an update on Narromine Levee investigations.

### Background

Council resolved at their Ordinary Meeting on 11 April, 2018 that *“the report of the Narromine Floodplain Management Committee and the recommendations from the minutes of 14 March 2018 be adopted with the exception of the recommendation that Council discontinue the current process and apply for conditional funding from OEH to encompass a broader scope and investigate options for the existing railway line, for an unimpeded flow out on Webb Siding Road” and “that Option B of the report to the meeting be the recommended alignment for the proposed levee.”*

In light of this, Council can now proceed to finalise the Phases A to D of the Feasibility Study and make a determination on whether to construct a levee.

### Issues

- The Feasibility Study commenced in 2012 with Council engaging consultants to undertake this work.
- There have been multiple alignments considered, on many occasions prior to this time.
- Grant opportunities for further funding from OEH are annual, usually closing in March.
- Council is required to update their Floodplain Risk Management Plan and has applied for funding from OEH to undertake this work.

### Assessment

#### **(a) Legal Implications Including Directives and Guidelines**

Local Government Act 1993; Local Government (General) Regulation, 2005;

#### **(b) Financial Implications / Considerations**

Council has funds allocated in this financial year to fund its proportion of expenditure so that works on this project can proceed.

#### **(c) Policy Provisions – Council Policy and Practice**

Nil

**2. UPDATE ON NARROMINE LEVEE INVESTIGATIONS Cont'd.****(d) Strategic Implications – Implications for Long Term Plans / Targets**

**2.1.4 Community Strategic Plan** – *Resolve issues surrounding the flood levee and impacts on residential development;*

**2.1.4.1 Delivery Program** – *Finalise the peer review for the flood levee investigation and flood studies as per recommendations of the Narromine Floodplain Risk Management Study and Plan 2009 and feasibility Study;*

**(e) Environmental Impacts / Considerations**

Nil

**Discussion/Comments**

The selection of an alignment was an integral step in the process of moving forward on finalising Phases A to D of the Feasibility Study, and one that has delayed progression of the project to date.

The proposed alignment will now form the basis for community consultation. This consultation will be facilitated by the consultants and is anticipated to occur in late May/early June (depending on consultant availability) and incorporate the following:

- Morning and afternoon sessions over a two day period, where residents can book, in 15 minute intervals, time with the consultants to discuss the impacts of the proposed levee along Option B.
- There will be focus groups of River Drive, Crossley Drive and Warren Road, each allocated set time slots of availability and another time slot for the general community.
- At the end of the second day, it is envisaged that there will be an open forum for anyone that wishes to provide some feedback.
- After the sessions, feedback will be invited and received by Council.

Following the consultation, and consideration of the submissions, Council will determine whether it wants to go ahead with the construction of the levee.

Council may decide not to go ahead with the construction of a levee. In this case the risk of flooding remains. Council may again review the risk management options and decide on an alternate course to mitigate flooding of the town.

If Council decides to go ahead with the levee the State Government will require a review of the risk management taking into account the current risk and the likely cost of the levee. Funding for this review has been submitted with an anticipated completion date of early 2019. Once this review has been completed and adopted by Council, further funding will be sought in the 2019/2020 funding round from OEH to undertake Phases E (Environmental Impact Statement) and F (detailed design and documentation – including easements). These phases are the last two (2) phases of the Feasibility Study and need to be completed prior to Council applying for funds to construct the levee.

**2. UPDATE ON NARROMINE LEVEE INVESTIGATIONS Cont'd.**


Proposed timelines (subject to funding availability) are summarised as:

<b>Activity</b>	<b>Timeline for completion</b>
Community Consultation	Q4, 2018/2019
Outcome of grant for review of Floodplain Risk Management Study and Plan	Q1, 2019/2020
Engagement of consultant to undertake review of Floodplain Risk Management Study and Plan	Q1, 2019/2020
Finalisation of Feasibility Study/ Determination of levee bank construction (completion of Phases A to D)	Q2, 2019/2020
Finalisation of Floodplain Risk Management Study and Plan	Q3, 2019/2020
Grant application for undertaking Phases E and F (pending outcome of Council determination)	Q3, 2019/2020
Outcome of grant for undertaking Phases E and F	Q1, 2020/2021
Engagement of consultant to undertake Phases E and F	Q1, 2020/2021
Finalisation of Phases E and F	Q3, 2020/2021
Grant application for undertaking construction of levee bank	Q3, 2020/2021
Outcome of grant for construction of levee bank	Q1, 2021/2022
Tender process undertaken for Levee construction	Q1, 2021/2022

**RECOMMENDATION**


That the information be noted.

Kerrie Murphy  
**Director Infrastructure and Engineering Services**

 <p><b>Narromine</b> SHIRE COUNCIL</p>	<p><b>MONTHLY WORKS REPORT</b></p> <p><b>Friday, 4 May 2018</b></p>	<p>Infrastructure and Engineering Services Narromine Shire Council Tel: 02 6889 9999 Fax: 02 6889 9998 <a href="mailto:mail@narromine.nsw.gov.au">mail@narromine.nsw.gov.au</a></p>
---	---	---

*Road and Park users are to proceed with caution at all work sites and observe work signs to ensure safety.  
Speed zones are enforceable with possible short delays.  
For all enquiries, please contact Council's Infrastructure and Engineering Services Department on 6889 9999.*

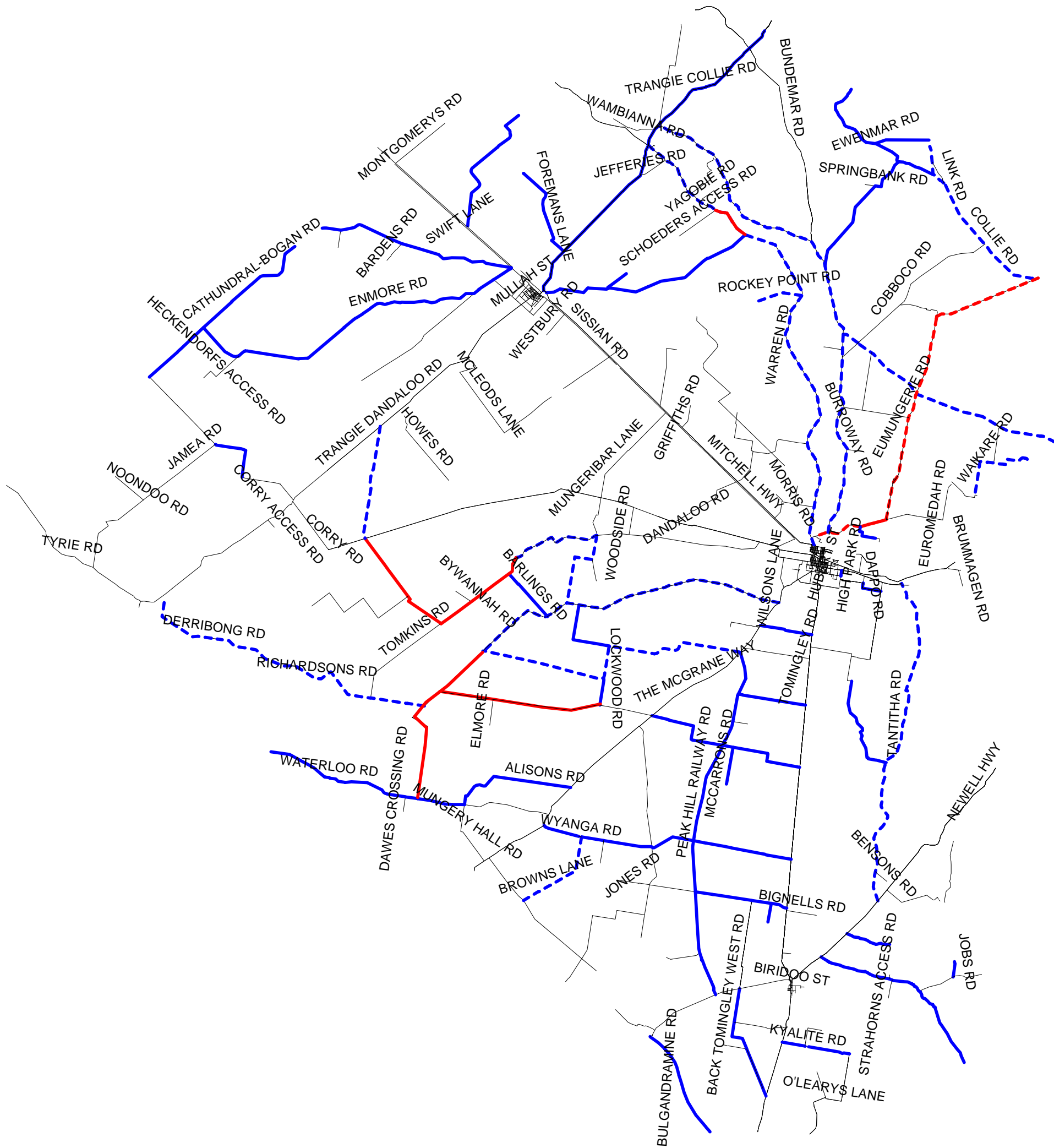
<b>URBAN – Narromine, Trangie, Tomingley</b>	
<b>Various Streets (Narromine)</b>	Routine Maintenance Program. Resealing works have been completed at Third Avenue between the intersections of Tancred and Cathundril Streets; Duffy Street between the intersections of Tancred and Cathundril Streets and Dandaloo Street shoulders, outside the Narromine Bowling Club.
<b>Various Streets (Trangie)</b>	Routine Maintenance Program.
<b>Various Streets (Tomingley)</b>	Routine Maintenance Program.
<b>UNSEALED ROADS NETWORK</b>	
<b>Various Unsealed Roads</b>	Ellengerah Road has received a maintenance grade.
<b>SEALED ROADS NETWORK</b>	
<b>Various Sealed Roads</b>	Resealing works have been completed at Burroway and Dubbo-Burroway Roads. Rehabilitation works have been completed at Dubbo-Collie Road. Dandaloo Road has received a maintenance grade. Edge breaks and pothole repairs have been completed on MR89 Tomingley Road, MR572 Eumungerie, MR347C Trangie-Collie and Enmore Road.
<b>See attached map for visual reference.</b>	
<b>WATER AND SEWER</b>	
<b>Narromine</b>	Level 2 water restrictions continue in Narromine, in accordance with the odds and evens scheme. Commenced construction of the rising main from Bore 3 to the Tullamore Rd Aeration Reservoir to complete the disinfection system upgrade. Completed quarterly water meter reading. Interflow are continuing installation of junction sleeves as part of the current sewer relining package. Contractors have completed repairs and servicing of reuse system pivot irrigator. Contractors have established site and commenced works at Duffy Street Reservoir.
<b>Trangie</b>	Continued regular system maintenance. Completed quarterly water meter reading.
<b>Tomingley</b>	Continued regular system maintenance. Completed quarterly water meter reading.

 <p><b>Narromine</b> SHIRE COUNCIL</p>	<p><b>MONTHLY WORKS REPORT</b></p> <p><b>Friday, 4 May 2018</b></p>	<p>Infrastructure and Engineering Services Narromine Shire Council Tel: 02 6889 9999 Fax: 02 6889 9998 <a href="mailto:mail@narromine.nsw.gov.au">mail@narromine.nsw.gov.au</a></p>
---	---	---

<b>PARKS AND OPEN SPACE NETWORK CBD Gardens, Parks, Ovals, Villages</b>	
<b>Narromine CBD</b>	General maintenance. Preparations for ANZAC Day.
<b>Narromine Parks and Reserves</b>	General maintenance and mowing.
<b>Narromine Sports Grounds</b>	General maintenance. Irrigation repairs are ongoing.
<b>Narromine Streets</b>	General maintenance. Works continuing on laneways with clearing of vegetation and surface repairs. Continued spraying and maintenance of drains.
<b>Trangie CBD</b>	General maintenance and weed control ongoing. Preparations for ANZAC Day.
<b>Trangie Parks</b>	General maintenance, mowing and irrigation system repairs being undertaken.
<b>Trangie Sports Grounds</b>	General maintenance and mowing.
<b>Trangie Streets</b>	General maintenance. Works continue on laneways with clearing of vegetation and surface repairs, continued spraying and maintenance of drains.
<b>Tomingley Village</b>	General maintenance, including truck stop, ongoing. Contractor slashing of vegetation.
<b>SWIMMING POOLS</b>	
<b>Narromine Pool</b>	Council Pools have now closed and works have commenced under Stronger Country Communities grant funding.
<b>Trangie Pool</b>	
<b>AERODROME</b>	
<b>Narromine Aerodrome</b>	Slashing and weed control continue.
<b>BUILDING MAINTENANCE</b>	
<b>All Buildings</b>	General maintenance as required.
<b>Narromine Medical Centre</b>	New signage has been ordered and will be installed in due course.
<b>Council Administration Buildings</b>	Established new carpet in Council's Customer Service and Payments building.
<b>PUBLIC CONVENIENCES</b>	
<b>Rotary Park (Narromine) Public Toilets</b>	General maintenance and repairs. Toilet facilities cleaned daily.
<b>Burroway Street Public Toilets (adjacent to Pool)</b>	
<b>Argonauts Park (Trangie) Public Toilets (Goan Waterhole)</b>	Toilet facilities cleaned every Tuesday, Thursday and Saturday.

 <p><b>Narromine</b> SHIRE COUNCIL</p>	<p><b>MONTHLY WORKS REPORT</b></p> <p><b>Friday, 4 May 2018</b></p>	<p>Infrastructure and Engineering Services Narromine Shire Council Tel: 02 6889 9999 Fax: 02 6889 9998 <a href="mailto:mail@narromine.nsw.gov.au">mail@narromine.nsw.gov.au</a></p>
---	---	---

<b>Dandaloo Street Trangie (adjacent to Bakery)</b>	General maintenance and repairs. Toilet facilities cleaned every Monday, Wednesday and Friday.
<b>Wetlands</b>	General maintenance and repairs. Toilet block secured and cleaned daily.
<b>VANDALISM</b>	
<b>Narromine – Various Parks</b>	Broken glass and litter continues. Ongoing Playground equipment damage.
<b>Trangie</b>	General rubbish and household waste dumped into Council waste bins and at public toilets.
<b>CEMETERIES</b>	
<b>Narromine Cemetery</b>	General maintenance, mowing and weed spraying. Topping up of graves. Irrigation and new turf to follow in the next couple of weeks.
<b>Trangie Cemetery</b>	General maintenance, mowing and weed spraying. Topping up of graves.



### Narromine Shire Council Capital and Maintenance Works 2017-18

- Maintenance works completed
- - - Maintenance works not yet done
- Capital works completed
- - - Capital works not yet done